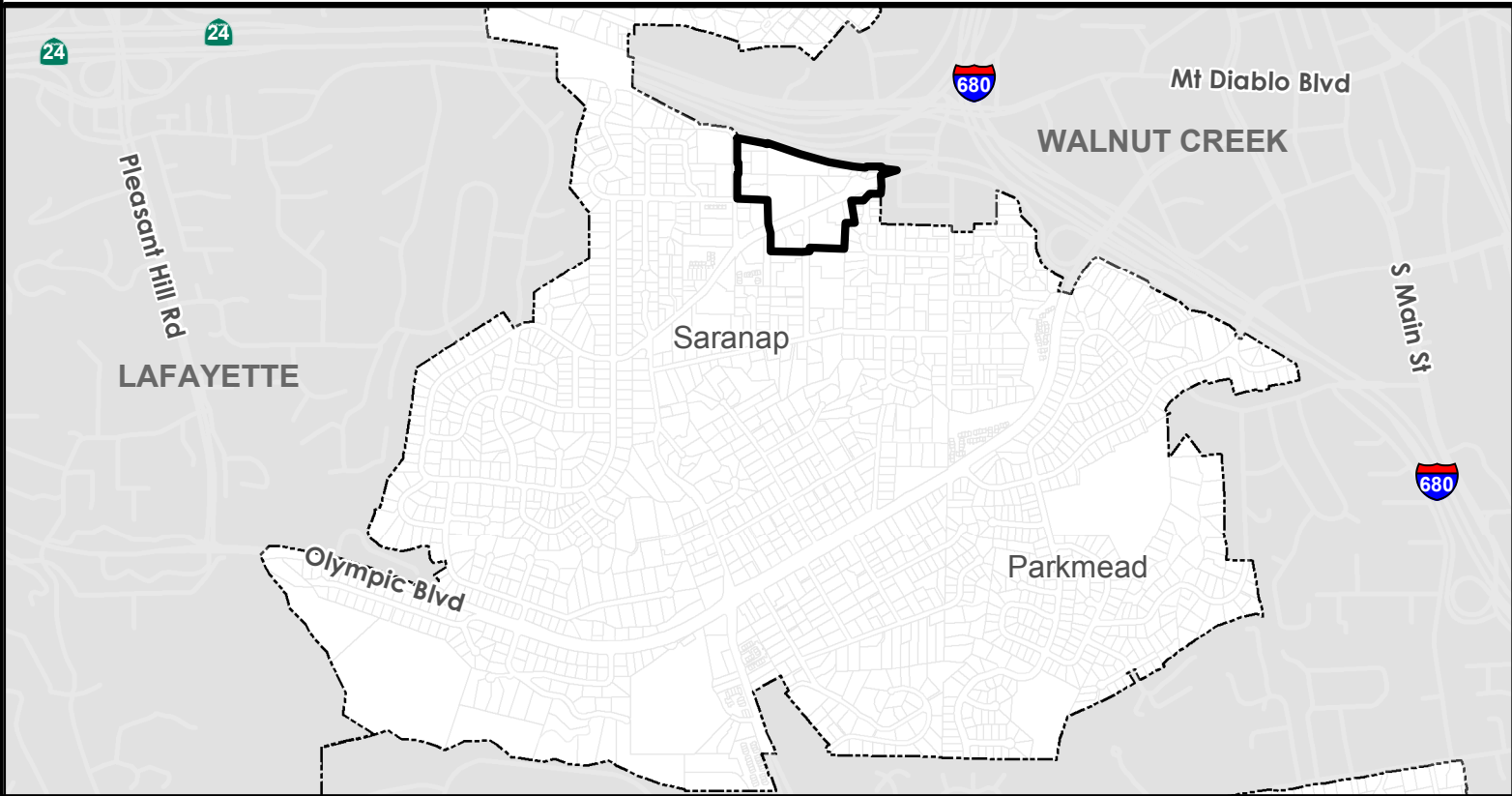



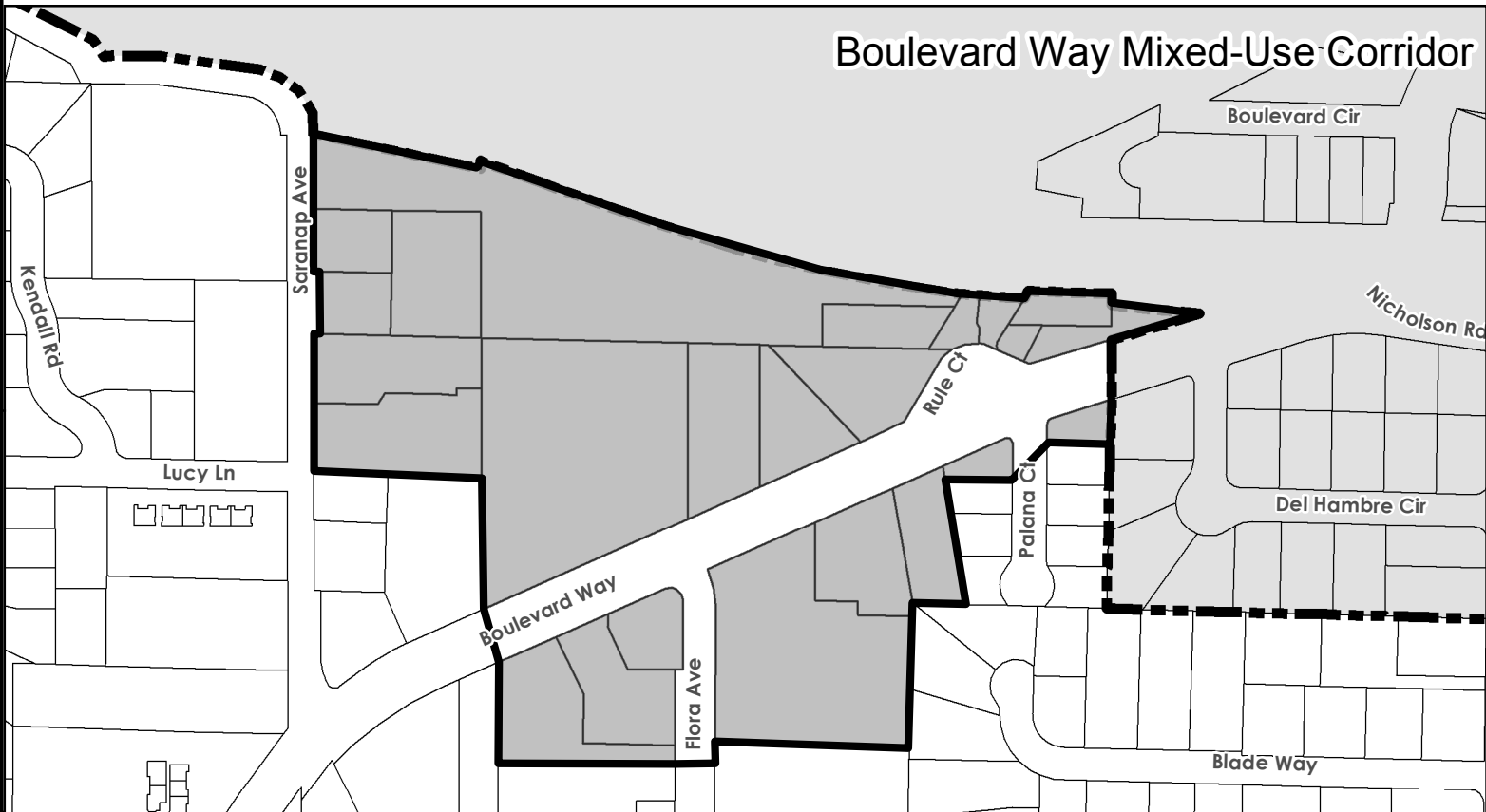
Figure 3-4 DRAFT Saranap Area and Boulevard Way Mixed-Use Corridor



0 0.125 0.25 0.5 Miles

Boulevard Way Mixed-Use Area
 City Limits

Saranap Area



0 0.025 0.05 0.1 Miles

Boulevard Way Mixed-Use Area
 Parcels
 City Limits

CONTRA COSTA COUNTY

Map Created on October 12, 2018
 Contra Costa County Department of Conservation and Development,
 Community Development Division-GIS Group
 651 Pine Street, 4th Floor - N. Wing, Martinez, CA 94553-0095
 37.59-48.455N 122.06:35.384W

