PARK LOCATIONS AND AMENITIES

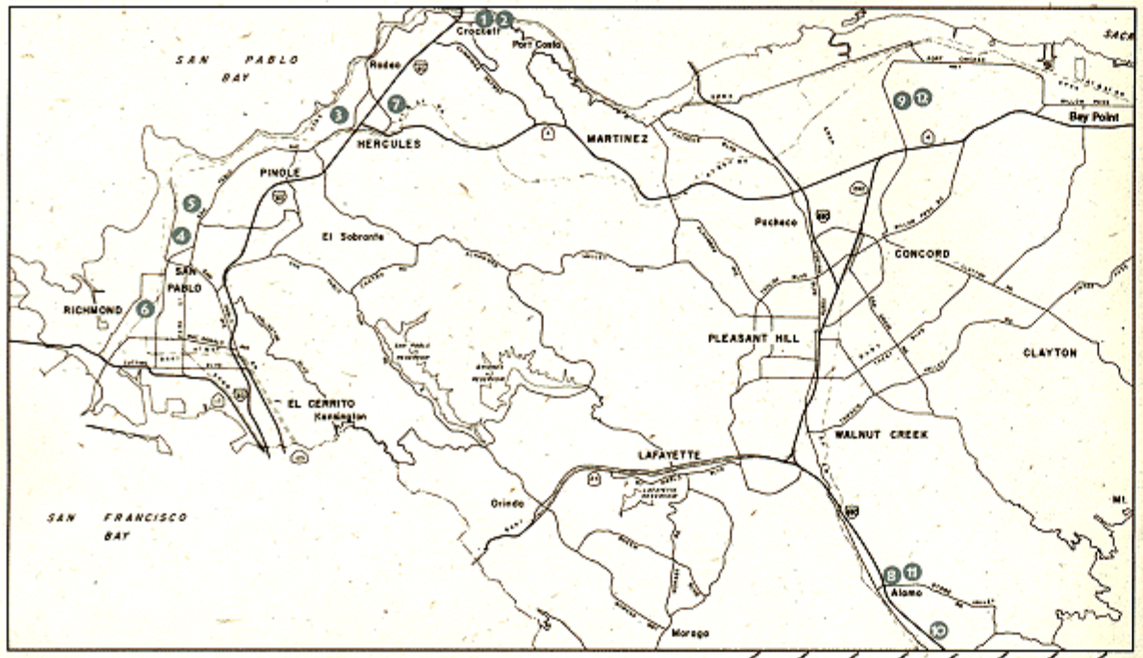

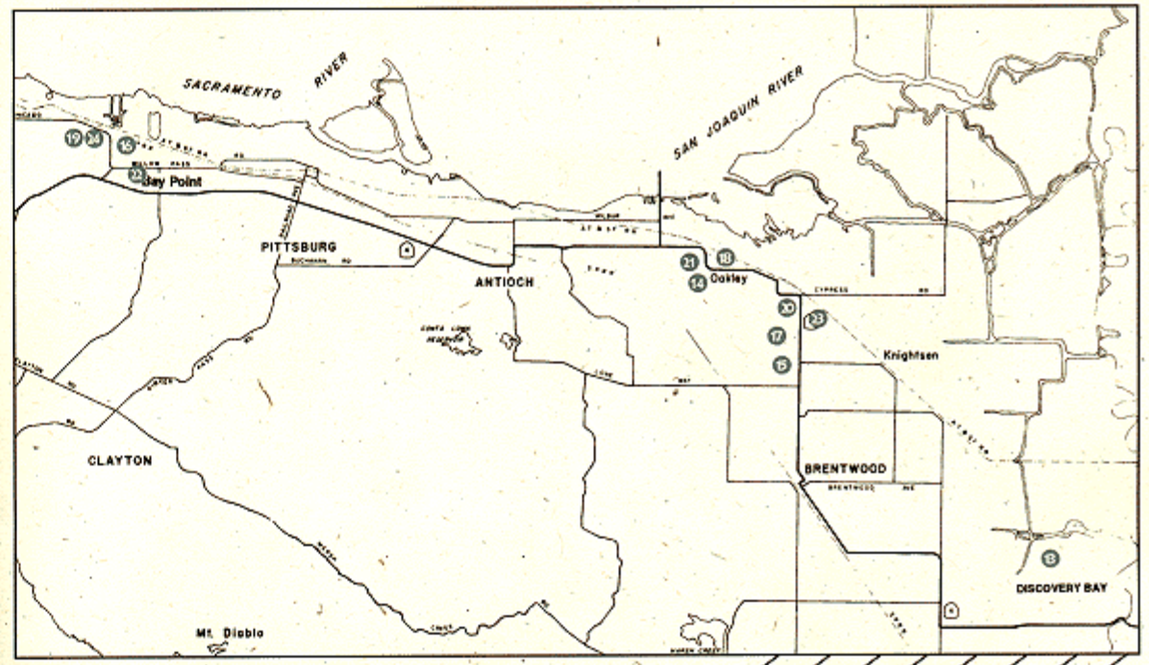

ALL PARKS OPEN FROM SUN-UP TO SUN-DOWN

WEST COUNTY PARKS	LOCATION	ballfields	basketball courts	picnic/BBQ	rental facility	restrooms	soccer field	tennis court	playground	bocce ball	swimming pool	xtras
1 Alexander Park	Crockett			•				•	•	•	•	▲
2 Crockett Community Center	Crockett			•	•							▲
3 Lefty Gomez Recreation Building & Ballfield Complex	Rodeo	•		•	•		•	•	•			▲
4 Montalvin Park	San Pablo		•	•				•	•			▲
5 MonTaraBay Community Center & Ballfield Complex	San Pablo	•		•	•							▲
6 North Richmond Ballfield	Richmond	•		•			•	•	•			▲
7 Rodeo Creek Trail	Rodeo			•								▲

CENTRAL COUNTY PARKS	LOCATION	ballfields	basketball courts	picnic/BBQ	rental facility	restrooms	soccer field	tennis court	playground	bocce ball	swimming pool	xtras
8 Alamo Elementary School	Alamo	•		•		•						▲
9 Clyde Park	Clyde			•				•	•			▲
10 Hap Magee Ranch Park	Danville			•	•	•						▲
11 Livorna Park	Alamo					•			•			▲
12 Marie Porter Park	Clyde		•									

▲ Has other features not indicated, see appropriate page for more details

ALL PARKS OPEN FROM SUN-UP TO SUN-DOWN

EAST COUNTY PARKS	LOCATION	ballfields	basketball courts	picnic/BBQ	rental facility	restrooms	soccer field	tennis court	playground	bocce ball	play area	xtras
13 Cornell Park	Discovery Bay	•	•	•		•		•	•	•	•	▲
14 Crockett Park	Oakley		•	•				•	•			▲
15 Gehringer Elementary School & Park	Oakley	•				•	•				•	▲
16 Lynbrook Park	Bay Point		•	•					•			
17 O'Hara Middle School & Park	Oakley	•					•	•				▲
18 Vintage Parkway Elementary School & Park	Oakley	•					•					▲

NEIGHBORHOOD TOT LOTS	LOCATION	ballfields	basketball courts	picnic/BBQ	rental facility	restrooms	soccer field	tennis court	playground	bocce ball	play area	xtras
19 Boeger Park	Bay Point			•					•			
20 Claremont Bay Park	Oakley								•			
21 Heather Park	Oakley								•			
22 Hickory Meadows Park	Bay Point								•			
23 Oak Grove Park	Oakley								•			
24 Viewpoint Park	Bay Point								•			

▲ Has other features not indicated, see appropriate page for more details

ALAMO ELEMENTARY SCHOOL & PARK

Renovation of this facility occurred in 1995 and was funded by County Service Area R7A (Alamo), creating a partnership between the San Ramon Valley Unified School District and Contra Costa County. This recreational facility can now be used by both the public and school district.

FACILITIES:

2.5 acre community park

- youth baseball field
- 1 batting cage
- soccer field
- pathway system
- picnic/barbeque area
- 2 multi-use sport courts

LOCATION:

100 Wilson Road, Alamo

DIRECTIONS:

680 Freeway to Livorna Road exit, continue on Livorna Road, left onto Wilson Road.

ALEXANDER PARK

Constructed circa 1913 by the C&H Sugar Company, (in the days when Crockett was a company town), Alexander Park is one of the oldest parks in the County. With majestic old elm and redwood trees, this wooded remembrance of Mr. Alexander, (a C&H Sugar Company employee), remains today the site of many community events, as it has for the past 80+ years. The public swimming pool, constructed in the late 1960's, hosts many swim meets and hours of fun and exercise for all ages and skill levels.

For information call:
(510) 787-9911

FACILITIES:

3 acre community park

- public swimming pool
- playground equipment
- 2 bocce ball courts
- 2 tennis courts
- barbeque/picnic facilities
- grassed open play area

LOCATION:

Corner of Pomona Avenue and Rolph Avenue, Crockett

DIRECTIONS:

I-80 Freeway to Crockett exit, veer to left off exit, onto Pomona Avenue (the main street in town), 1/2 mile to facility.

Clyde Park

Nestled in the heart of the quaint community of Clyde, this recently renovated park features terraced planters cascading along the picnic/open play area.

FACILITIES:

2 acre community park

- grassed open play area
- tennis court
- picnic/barbeque area
- playground structure
- off-street parking

LOCATION:

Sussex Street, Clyde

DIRECTIONS:

Highway 4 to Port Chicago Highway, turn north onto Port Chicago Highway, turn right onto Sussex Street (park is on the right).

CORNELL PARK

This popular east Contra Costa County park has recreational opportunities for a wide variety of ages and interests, and is situated in the northeastern corner of this water-oriented community.

FACILITIES:

10 acre community park

- 2 playground structures
- basketball court
- 2 restroom facilities
- large grassed open play area
- barbeque/picnic areas
- ballfield
- 2 tennis courts
- 2 bocce ball courts

LOCATION:

Discovery Bay Boulevard, Discovery Bay

DIRECTIONS:

Highway 4 east to Discovery Bay Boulevard (approximately 2 miles).

Crockett Community Center

Ideal for large weddings or small meetings, this historic 4,000 square foot community center is situated on three wooded acres and was constructed in the 1930's. The large auditorium has vaulted ceilings and a rustic stone fireplace. The spacious kitchen is a caterers dream, complete with a large commercial refrigerator, three ovens and a commercial dishwasher. A row of french doors opens onto a wet bar and seating area that overlooks neighboring Alexander Park. The grounds are equipped with a large barbeque and picnic area.

For rental availability and information call:
(510) 787-2414

FACILITIES:

3 acre community center facility

- a capacity of 350 seated, 400 for assemblies
- commercial kitchen
- large outdoor BBQ facility
- small meeting room
- wet bar

LOCATION:

850 Pomona Avenue, Crockett

DIRECTIONS:

I-80 Freeway to Crockett exit, veer to left off exit, onto Pomona Avenue (the main street in town), 1/2 mile to facility.

Crockett Park

Actively used by the local children and their families, this park certainly typifies its designation as "neighborhood" park.

FACILITIES:

4.5 acre neighborhood park

- large grassed open play area
- 2 tennis courts
- playground equipment
- picnic/barbeque area
- 2 basketball courts
- off-street parking

LOCATION:

Empire Avenue and Truman Lane, Oakley

DIRECTIONS:

Highway 4 to Oakley area, turn south onto Empire Avenue, turn west onto Truman Lane.

Gehringer Elementary School & Park

This marriage of the County and Oakley Union School District funds has provided the community with an actively used community park facility.

FACILITIES:

4.2 acre community park

- ballfield
- soccer field
- open play area
- restroom facilities
- off-street parking

LOCATION:

1 Bolton Road, Oakley

DIRECTIONS:

From Highway 4/ Main Street, west to Bolton Road.

Lefty Gomez Recreation Building & Ballfield Complex

Named after Baseball Hall of Fame pitcher, Vernon "Lefty" Gomez, this complex is designated as a "Point of Historical Interest" by the State of California Historical Resources Commission. The Rodeo Ballfield Complex is the actual location where the famous New York Yankees pitcher of the 20's and 30's spent his youth honing his pitching arm. Today, the town of Rodeo is proud to be known as Baseball Town USA and this complex is host to numerous adult and youth baseball and softball leagues and tournaments.

FACILITIES:

11 acre ballfield/community center complex

- 2 ballfields (one with lights)
- 2 tennis courts
- playground equipment
- picnic/barbeque area
- recreation building (capacity 60, available for rent)
- off-street parking

LOCATION:

470 Parker Avenue, Rodeo

DIRECTIONS:

I-80 Freeway to Rodeo/ Willow Avenue Exit, onto Willow Avenue which will turn into Parker Avenue (the main street in town). 1/2 mile to facility, located on corner of Fourth Street and Parker Avenue.

HAP MAGEE RANCH PARK

Once the site of the Alamo Orphanage in the 1920's-1940's, this 16.3 acre historic park was more recently owned by the colorful rancher Hap Magee. The sign that used to be over the old barn read, "Welcome Cowboys and Cowgirls" and welcomed all to the rodeos Hap held at the ranch. Bordered on the westerly boundary by San Ramon Creek, this peaceful setting is punctuated by a magnificent Heritage Oak tree. Three old residences remain today as remnants of the orphanage era of this park. Two of the residences have been refurbished and are currently available for community rentals such as meetings and weddings, as well as overnight lodging. Trail links to Las Trampas, Ironhorse and Mt. Diablo Regional Trails are within 1/2 mile of Hap Magee Ranch Park.

For information call:
(510) 820-6074

FACILITIES:

16.3 acre community park

- historic structures
- walking/jogging path
- open play area
- picnic facilities
- off-street parking
- rental facility

LOCATION:

LaGonda Way, Danville

DIRECTIONS:

680 Freeway to El Cerro Boulevard, west on El Cerro for 1 block, turn right onto LaGonda, park is north approximately 1 mile.

LIVORNA PARK

Scheduled for construction in 1996, the focal point of this graciously appointed park will be a large gazebo, perfect for weddings or special occasions.

FACILITIES:

4.4 acre facility

- large open air gazebo
- restroom facility
- sand volleyball court
- grassed open play area
- off-street parking
- multi-use sport court
- 2 playground structures

LOCATION:

Corner of Livorna Road and Miranda Avenue, Alamo

DIRECTIONS:

I-680 Freeway to Alamo area, Livorna Road Exit, go east off exit onto Livorna Road, approximately 1 mile to park.

Lynbrook Park

This neighborhood park serves the community in many capacities... from family picnics to soccer leagues.

FACILITIES:

4.13 acre facility

- playground equipment
- picnic/barbeque area
- large grassed open play area
- 1/2 basketball court
- backstop

LOCATION:

Kevin Drive, Bay Point

DIRECTIONS:

Highway 4 to the Bay Point exit, turn northeast onto Willow Pass Road, turn north onto Kevin Drive, approximately 1/2 mile to the park.

Marie Porter Park

It was the early 1970's and developers had their eye on Clyde. However, Marie Porter, a longtime resident of Clyde, tirelessly championed the vision of the renowned architectural firm of Maybeck & Applegarth, who in 1918 mapped out the town of Clyde. Maybeck & Applegarth's vision created an intimate pedestrian-oriented neighborhood setting and included four parks in the design. Those four park sites remain today in their original locations—they are: Clyde Park (recently renovated), Big Oak Park and Maybeck Nature Park (both yet undeveloped) and, in honor of her courageous fight to preserve the park sites, the Marie Porter Park.

FACILITIES:

1/5 acre

- basketball court

LOCATION:

Kilburn Street and Norman Avenue, Clyde

DIRECTIONS:

Highway 4 east, take Port Chicago Highway exit, north to town of Clyde, right on Kilburn Street.

MONTALVIN PARK

With panoramic views of San Pablo Bay, this community park is located at the northern end of the Montalvin Manor subdivision.

For information call:
(510) 724-1434

FACILITIES:

7 acre community park

- playground equipment
- basketball court
- tennis court
- picnic area with BBQ's
- large grassed open play area

LOCATION:

Terminus of Denise Drive, San Pablo

DIRECTIONS:

I-80 Freeway to Appian Way exit, north onto Appian Way, left onto Tara Hills Drive, left onto San Pablo Avenue, turn right at Shamrock Drive, turn left onto Madeline Road, turn right onto Denise Drive (Denise Drive ends at the Park).

MonTaraBay Community Center & Ballfield Complex

The sunsets are spectacular at this community center/ballfield complex situated on San Pablo Bay. The community center is available for rent and has been the site of numerous weddings, anniversaries, showers, etc. The ballfield was constructed in 1991 and is used by local adult and youth leagues and is frequently rented for team practices, family picnics and special events.

For rental availability and information call:
(510) 724-1434

FACILITIES:

4 acre complex

- community center (capacity 112)
- lighted ballfield

LOCATION:

2250 Tara Hills Drive, San Pablo

DIRECTIONS:

I-80 Freeway to Appian Way exit, turn north onto Appian Way, turn left onto Tara Hills Drive (approximately 3 miles), the facility is located at the end of Tara Hills Drive (by San Pablo Bay).

O'Hara Middle School & Park

The Oakley Union School District and the County, in partnership, have come together to fund these facilities for joint use by the school and the community.

FACILITIES:

14.5 acre community park

- 2 ballfield/soccer fields
- 2 tennis courts
- off-street parking

LOCATION:

1100 O'Hara Avenue, Oakley

DIRECTIONS:

From Highway 4, turn south onto O'Hara Avenue, park is located on the left.

NORTH RICHMOND BALLFIELD

Built by a truly collaborative community effort, this field of dreams came to fruition in 1996. This long awaited lighted ballfield complex is presently home to numerous youth baseball divisions and will be the future home of the West County Nature Center. In addition, the staging area for East Bay Regional Park's Wildcat Creek Regional Trail is just 2 blocks west of the ballfield complex.

FACILITIES:

3.5 acre ballfield complex

- lighted ballfield
- playground structure
- grassed open play area
- picnic area
- restrooms
- off-street parking

LOCATION:

Corner of Third Street and Vernal Avenue, Richmond

DIRECTIONS:

I-80 Freeway to El Portal exit, left onto Rumrill Boulevard, right onto Brookside Drive, left onto Third Street, two blocks down.

RODEO CREEK TRAIL

Planned for construction in 1996, this 2.5 mile trail, once revegetated with lush plantings of indigenous trees, shrubs, grasses and wildflowers will create a natural riparian corridor. The periodic placement of benches and picnic tables will help create a tranquil respite for those desiring to stop and rest a minute while observing the creek habitat. For pedestrians, bicyclists and the physically challenged the trail will be a link between the neighborhoods and the business/shopping district, as well as, to public transportation transfer stations.

FACILITIES:

2.5 mile long trail along a riparian corridor

- benches/picnic tables
- handicap accessible

LOCATION:

The trail passes directly under the I-80 freeway in Rodeo.

DIRECTIONS:

Take the Rodeo/Willow Avenue exit off the I-80 Freeway. The trail runs from Investment Street (west of the freeway) and ends at Mariner's Point Court (east of the freeway).

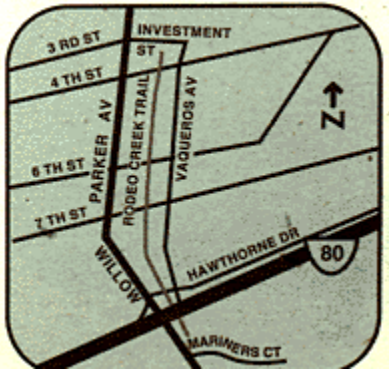

BOEGER PARK

FACILITIES:

1/2 acre

- playground structure
- picnic/BBQ area

LOCATION:

Caskey Street, Bay Point

DIRECTIONS:

Highway 4 east, take Willow Pass exit, turn left off exit, turn right onto Evora Road, left onto Driftwood Drive, left onto Powell, right onto Caskey.

Claremont Bay Park

FACILITIES:

1/4 acre

- playground structure

LOCATION:

Waterford Way, Oakley

DIRECTIONS:

Highway 4 east to Oakley, right onto West Cypress Road, north onto Waterford Way to the end of the street.

Heather Park

Facilities:

1/4 acre

- playground structure

Location:

Claremont Lane and Canterbury Lane, Oakley

Directions:

Highway 4 east to Oakley, right onto Empire Avenue, right onto Oakley Road, north onto Kelsey Lane, west onto Ventnor, north onto Claremont Lane.

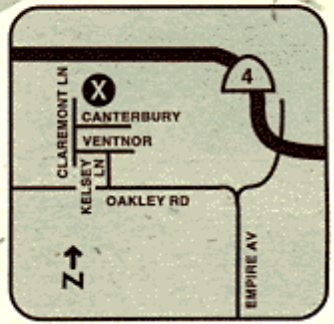

Hickory Meadows Park

Facilities:

1/3 acre

- playground structure

Location:

Summerfields Drive and Winterbrook Drive, Bay Point

Directions:

Highway 4 east to Bay Point exit, right onto Alves Road, left onto Winterbrook Drive.

Oak Grove Park

FACILITIES:

1/4 acre

- playground structure

LOCATION:

White Oak Court, Oakley

DIRECTIONS:

Highway 4 east to Oakley, left onto Laurel Road, right onto Oak Grove Drive, right onto Hacienda Drive, right onto White Oak Court.

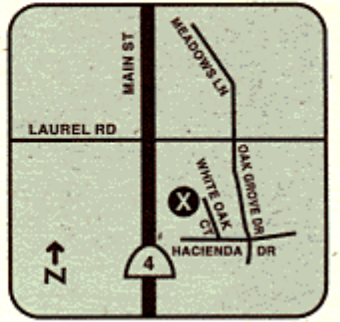

VIEWPOINT PARK

FACILITIES:

1/3 acre

- playground structure

LOCATION:

Pomo Street, Bay Point

DIRECTIONS:

Highway 4 east to Willow Pass Road exit, turn left off exit, right onto Evora Road, left onto Pomo Street.

Vintage Parkway Elementary School & Park

In an effort to provide recreational facilities for both the community and the school, the County and the Oakley Union School District have joined together to fund these facilities which are located at the school.

Facilities:

4.2 acre community park

- 1 ballfield
- 1 soccer field
- off-street parking

Location:

1000 Vintage Parkway, Oakley

Directions:

From Highway 4/Main Street, turn north onto Vintage Parkway, the park is on the corner of Rutherford Lane and Vintage Parkway.