Detailed Project Map 1 of 13

Contra Costa - Las Positas 230 kV Reconductoring Project

- Contra Costa-Lone Tree Line
- Contra Costa-Las Positas Line
- Tower
- Dead End Conversion
- Top Cage Extension
- Crossing Structure
- Pull Site and/or Landing Zone
- Temporary Work Area
- County Boundary
- Habitat Conservation Plan Inventory Area
- Antioch City Limit
- John Marsh/Cowell Ranch Property of the California Department of Parks and Recreation
- Los Vaqueros Reservoir
- Los Vaqueros Watershed
- Springtown Preserve
- Dirt Access Road
- Gravel Access Road
- Overland Access Road
- Paved Access Road
- Paved Footpath Access Road
- Private Property Access Road

INSIGNIA ENVIRONMENTAL

1:10,000

N W E S

0 300 600 1,200 1,800 2,400 3,000 Feet

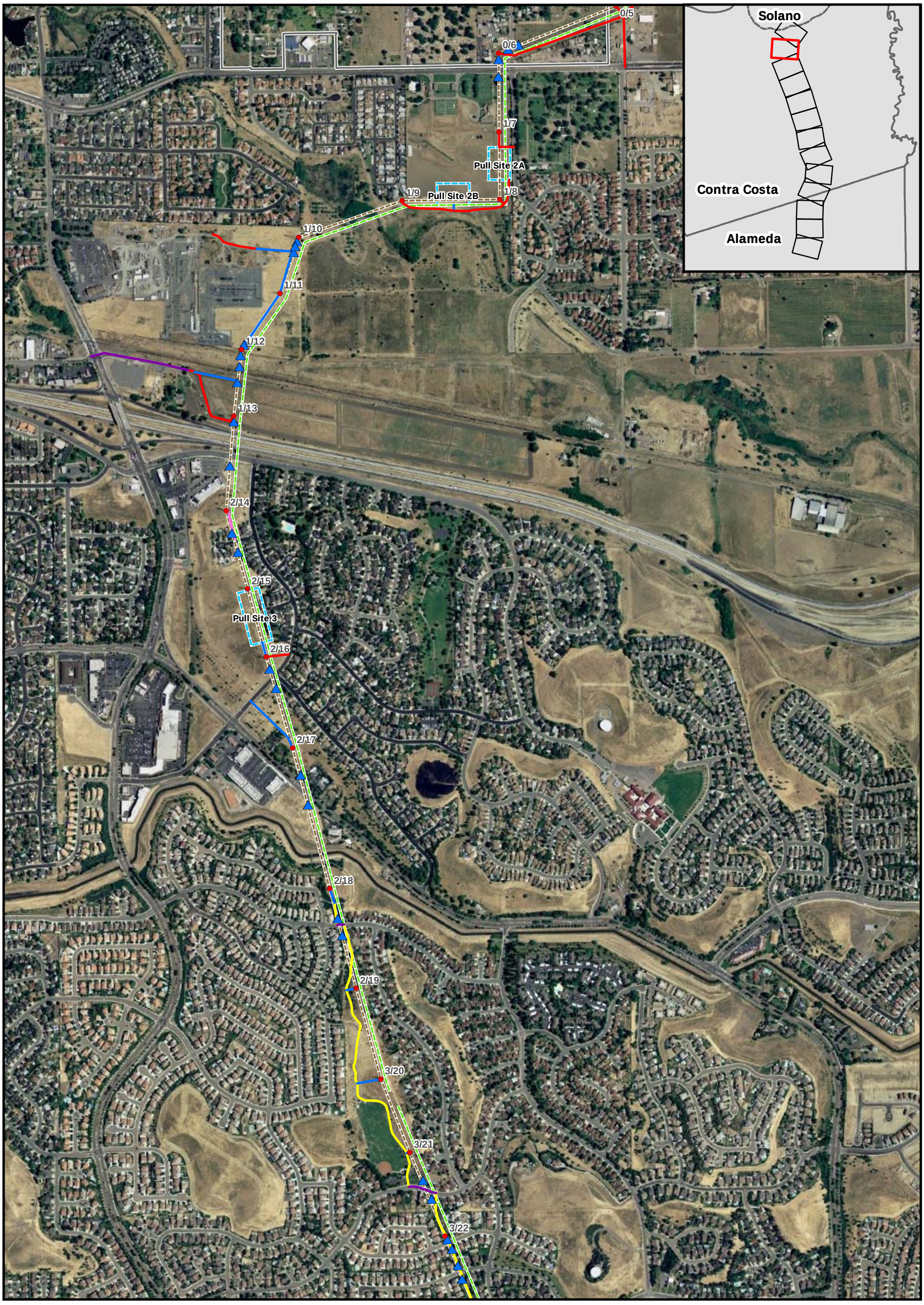

Detailed Project Map 2 of 13

Contra Costa - Las Positas 230 kV Reconductoring Project

- Contra Costa-Lone Tree Line
- Contra Costa-Las Positas Line
- Tower
- Dead End Conversion
- Top Cage Extension
- Crossing Structure
- Pull Site and/or Landing Zone
- Temporary Work Area
- County Boundary
- Habitat Conservation Plan Inventory Area
- Antioch City Limit
- John Marsh/Cowell Ranch Property of the California Department of Parks and Recreation
- Los Vaqueros Reservoir
- Los Vaqueros Watershed
- Springtown Preserve
- Dirt Access Road
- Gravel Access Road
- Overland Access Road
- Paved Access Road
- Paved Footpath Access Road
- Private Property Access Road

INSIGNIA ENVIRONMENTAL

1:10,000

N W E S

0 300 600 1,200 1,800 2,400 3,000 Feet

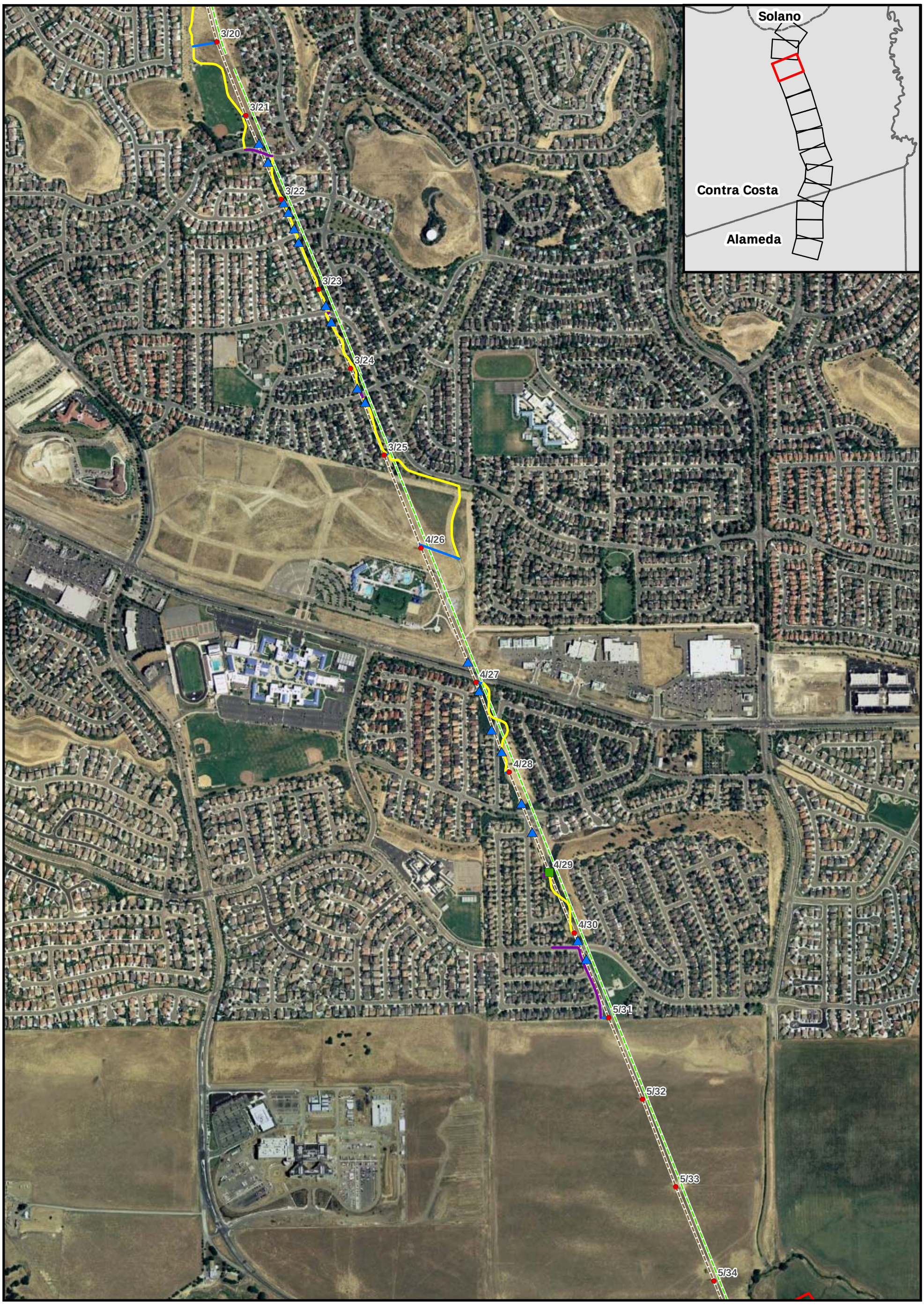

Detailed Project Map 3 of 13

Contra Costa - Las Positas 230 kV Reconductoring Project

- Contra Costa-Lone Tree Line
- Contra Costa-Las Positas Line
- Tower
- Dead End Conversion
- Top Cage Extension
- Crossing Structure
- Pull Site and/or Landing Zone
- Temporary Work Area
- County Boundary
- Habitat Conservation Plan Inventory Area
- Antioch City Limit
- John Marsh/Cowell Ranch Property of the California Department of Parks and Recreation
- Los Vaqueros Reservoir
- Los Vaqueros Watershed
- Springtown Preserve
- Dirt Access Road
- Gravel Access Road
- Overland Access Road
- Paved Access Road
- Paved Footpath Access Road
- Private Property Access Road

INSIGNIA ENVIRONMENTAL

1:10,000

N W E S

0 300 600 1,200 1,800 2,400 3,000 Feet

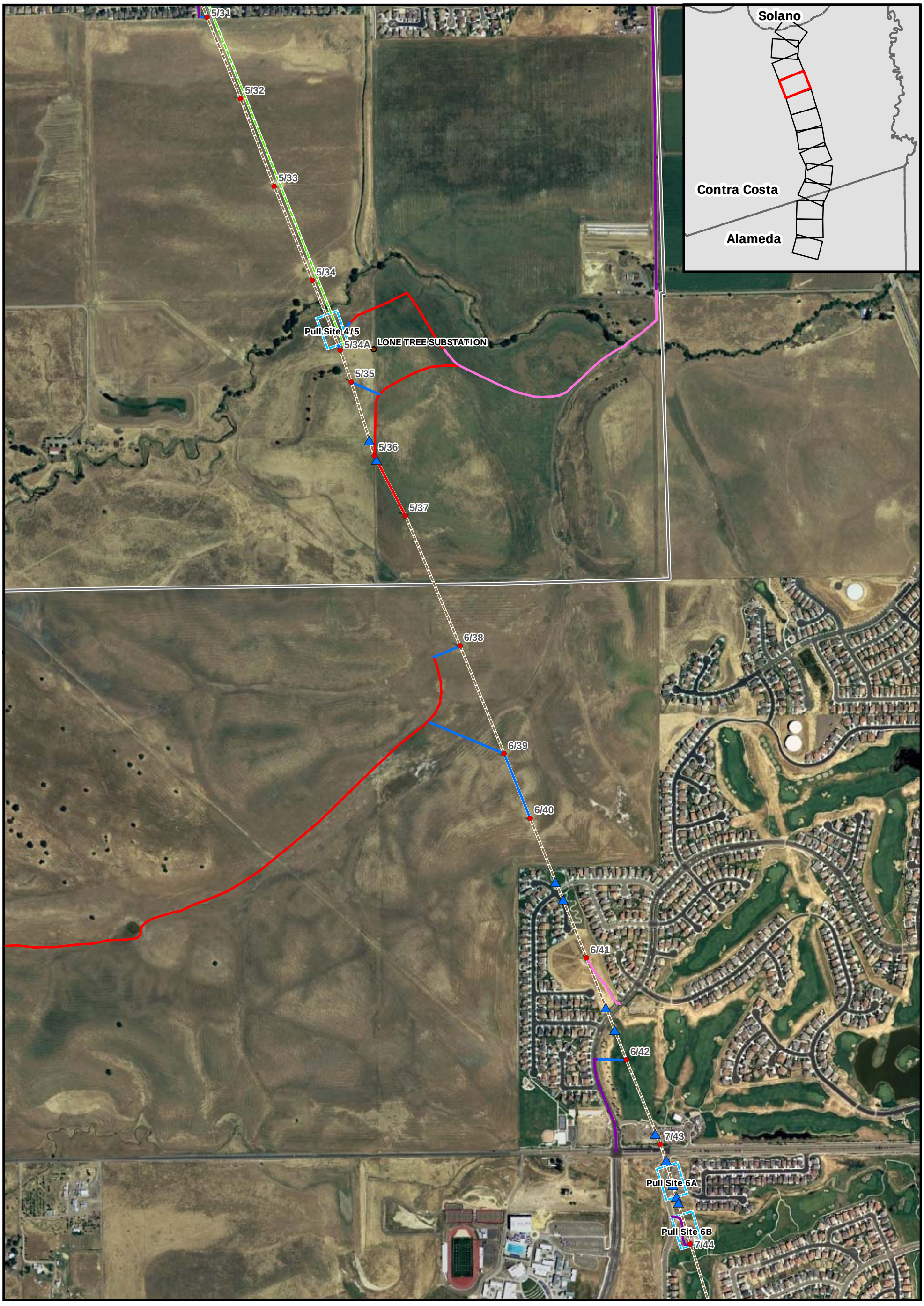

Detailed Project Map 4 of 13

Contra Costa - Las Positas 230 kV Reconductoring Project

- Contra Costa-Lone Tree Line
- Contra Costa-Las Positas Line
- Tower
- Dead End Conversion
- Top Cage Extension
- Crossing Structure
- Pull Site and/or Landing Zone
- Temporary Work Area
- County Boundary
- Habitat Conservation Plan Inventory Area
- Antioch City Limit
- John Marsh/Cowell Ranch Property of the California Department of Parks and Recreation
- Los Vaqueros Reservoir
- Los Vaqueros Watershed
- Springtown Preserve
- Dirt Access Road
- Gravel Access Road
- Overland Access Road
- Paved Access Road
- Paved Footpath Access Road
- Private Property Access Road

INSIGNIA ENVIRONMENTAL

1:10,000

N W E S

0 300 600 1,200 1,800 2,400 3,000 Feet

Detailed Project Map 5 of 13

Contra Costa - Las Positas 230 kV Reconductoring Project

- Contra Costa-Lone Tree Line
- Contra Costa-Las Positas Line
- Tower
- Dead End Conversion
- Top Cage Extension
- Crossing Structure
- Pull Site and/or Landing Zone
- Temporary Work Area
- County Boundary
- Habitat Conservation Plan Inventory Area
- Antioch City Limit
- John Marsh/Cowell Ranch Property of the California Department of Parks and Recreation
- Los Vaqueros Reservoir
- Los Vaqueros Watershed
- Springtown Preserve
- Dirt Access Road
- Gravel Access Road
- Overland Access Road
- Paved Access Road
- Paved Footpath Access Road
- Private Property Access Road

INSIGNIA ENVIRONMENTAL

1:10,000

N W E S

0 300 600 1,200 1,800 2,400 3,000 Feet

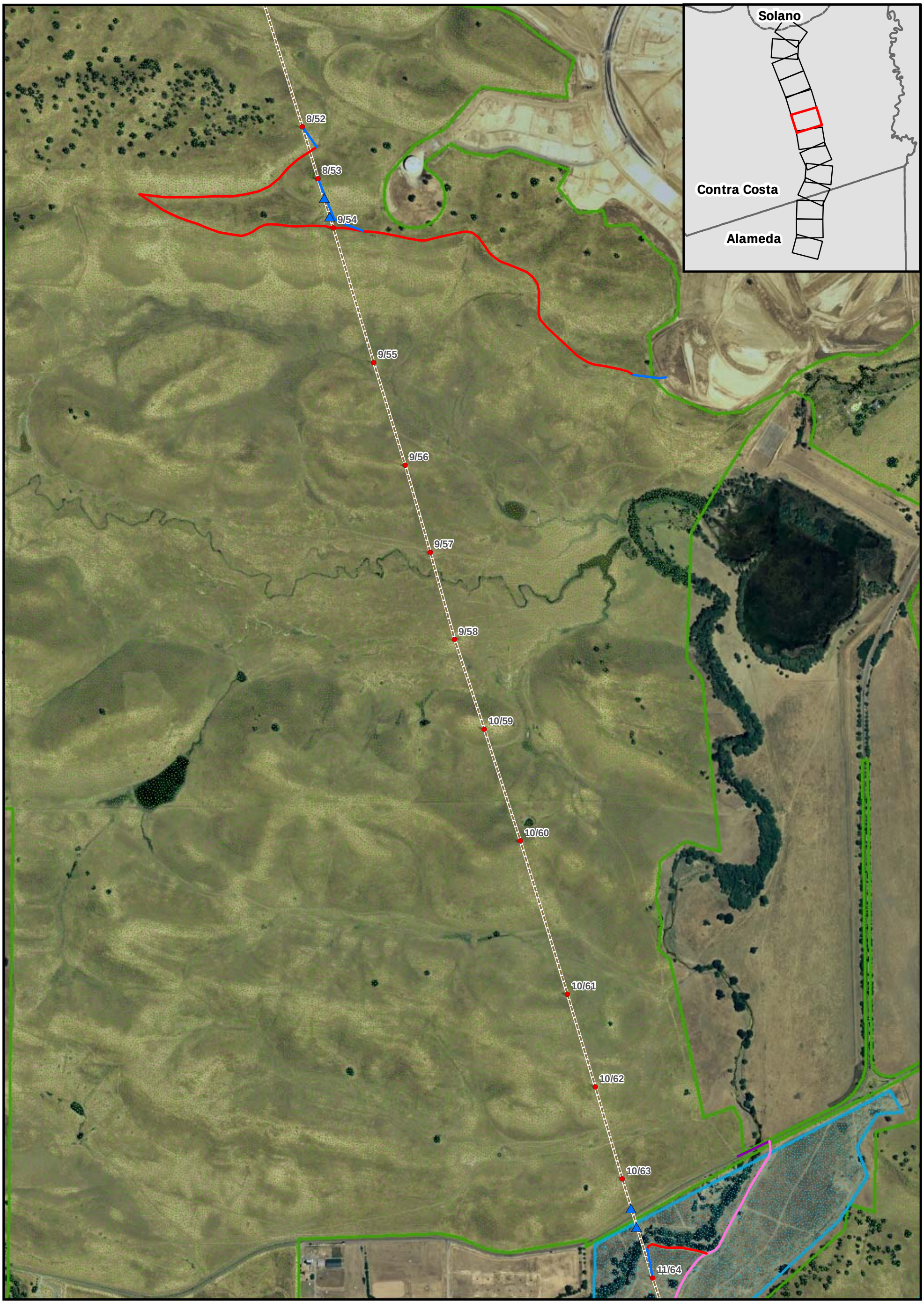

Detailed Project Map 6 of 13

Contra Costa - Las Positas 230 kV Reconductoring Project

- Contra Costa-Lone Tree Line
- Contra Costa-Las Positas Line
- Tower
- Dead End Conversion
- Top Cage Extension
- Crossing Structure
- Pull Site and/or Landing Zone
- Temporary Work Area
- County Boundary
- Habitat Conservation Plan Inventory Area
- Antioch City Limit
- John Marsh/Cowell Ranch Property of the California Department of Parks and Recreation
- Los Vaqueros Reservoir
- Los Vaqueros Watershed
- Springtown Preserve
- Dirt Access Road
- Gravel Access Road
- Overland Access Road
- Paved Access Road
- Paved Footpath Access Road
- Private Property Access Road

INSIGNIA ENVIRONMENTAL

1:10,000

N W E S

0 300 600 1,200 1,800 2,400 3,000 Feet

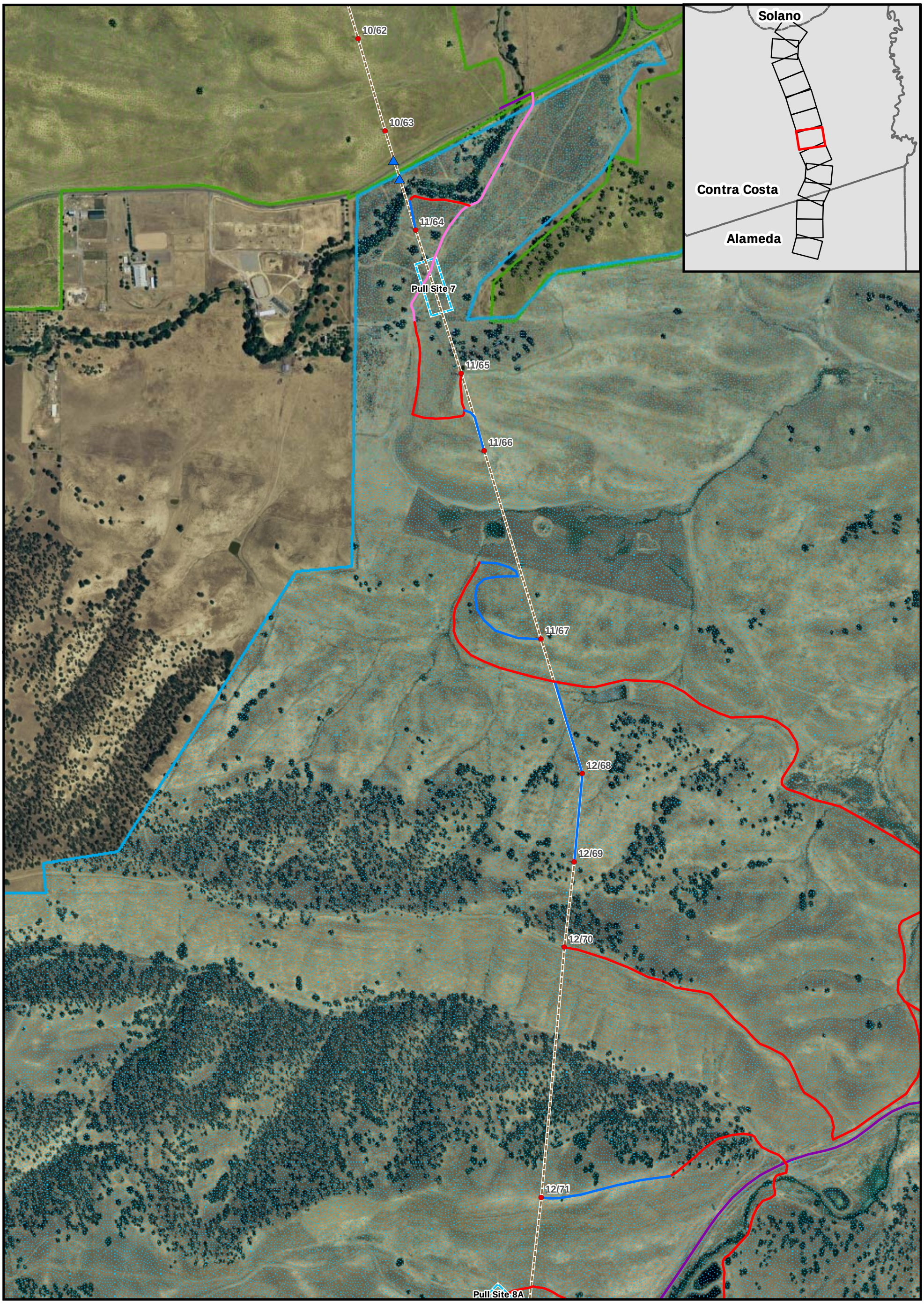

Detailed Project Map 7 of 13

Contra Costa - Las Positas 230 kV Reconductoring Project

- Contra Costa-Lone Tree Line
- Contra Costa-Las Positas Line
- Tower
- Dead End Conversion
- Top Cage Extension
- Crossing Structure
- Pull Site and/or Landing Zone
- Temporary Work Area
- County Boundary
- Habitat Conservation Plan Inventory Area
- Antioch City Limit
- John Marsh/Cowell Ranch Property of the California Department of Parks and Recreation
- Los Vaqueros Reservoir
- Los Vaqueros Watershed
- Springtown Preserve
- Dirt Access Road
- Gravel Access Road
- Overland Access Road
- Paved Access Road
- Paved Footpath Access Road
- Private Property Access Road

INSIGNIA ENVIRONMENTAL

1:10,000

N W E S

0 300 600 1,200 1,800 2,400 3,000 Feet

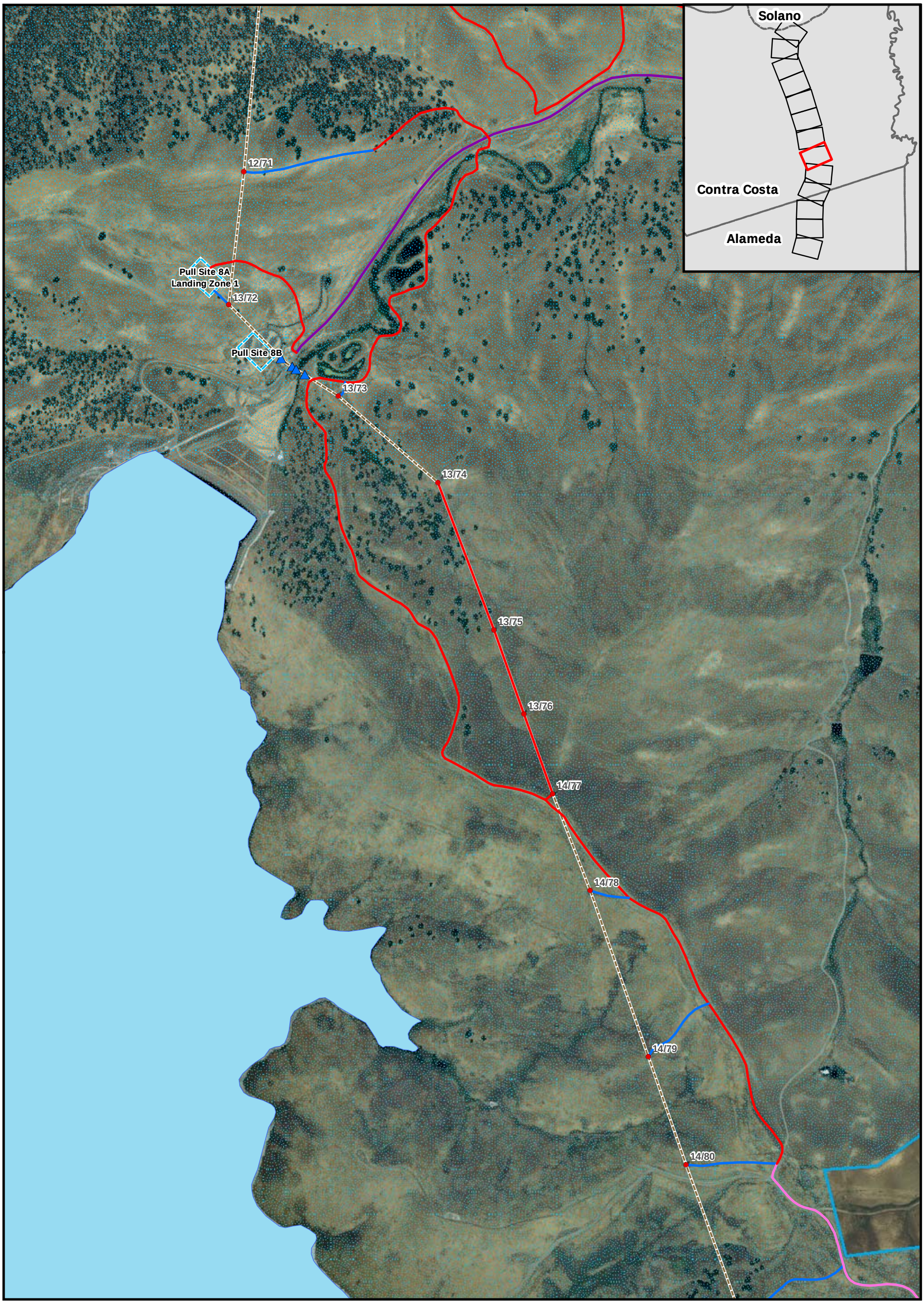

Detailed Project Map 8 of 13

Contra Costa - Las Positas 230 kV Reconductoring Project

- Contra Costa-Lone Tree Line
- Contra Costa-Las Positas Line
- Tower
- Dead End Conversion
- Top Cage Extension
- Crossing Structure
- Pull Site and/or Landing Zone
- Temporary Work Area
- County Boundary
- Habitat Conservation Plan Inventory Area
- Antioch City Limit
- John Marsh/Cowell Ranch Property of the California Department of Parks and Recreation
- Los Vaqueros Reservoir
- Los Vaqueros Watershed
- Springtown Preserve
- Dirt Access Road
- Gravel Access Road
- Overland Access Road
- Paved Access Road
- Paved Footpath Access Road
- Private Property Access Road

INSIGNIA ENVIRONMENTAL

1:10,000

N W E S

0 300 600 1,200 1,800 2,400 3,000 Feet

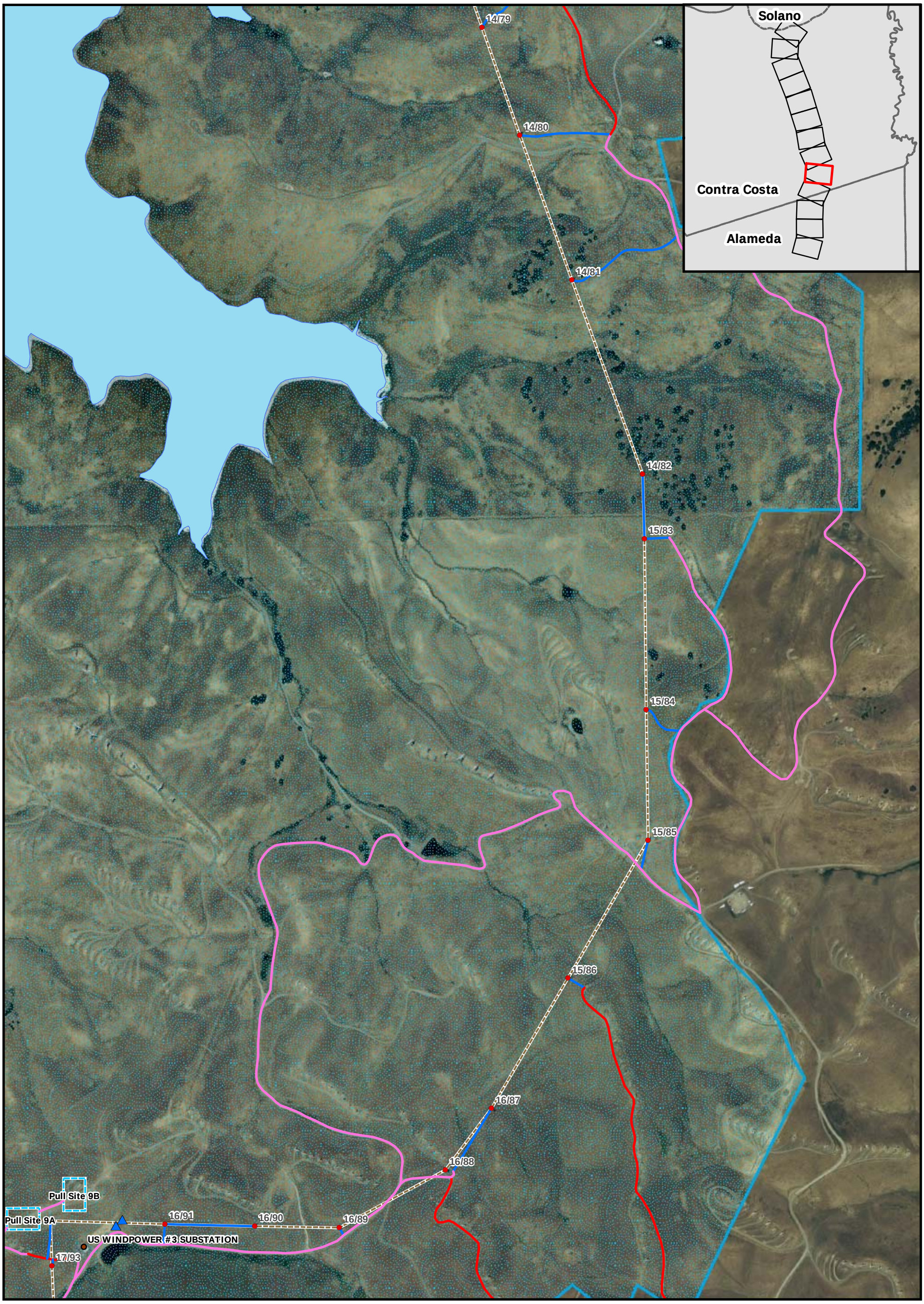

Detailed Project Map 9 of 13

Contra Costa - Las Positas 230 kV Reconductoring Project

- Contra Costa-Lone Tree Line
- Contra Costa-Las Positas Line
- Tower
- Dead End Conversion
- Top Cage Extension
- Crossing Structure
- Pull Site and/or Landing Zone
- Temporary Work Area
- County Boundary
- Habitat Conservation Plan Inventory Area
- Antioch City Limit
- John Marsh/Cowell Ranch Property of the California Department of Parks and Recreation
- Los Vaqueros Reservoir
- Los Vaqueros Watershed
- Springtown Preserve
- Dirt Access Road
- Gravel Access Road
- Overland Access Road
- Paved Access Road
- Paved Footpath Access Road
- Private Property Access Road

INSIGNIA ENVIRONMENTAL

1:10,000

N W E S

0 300 600 1,200 1,800 2,400 3,000 Feet

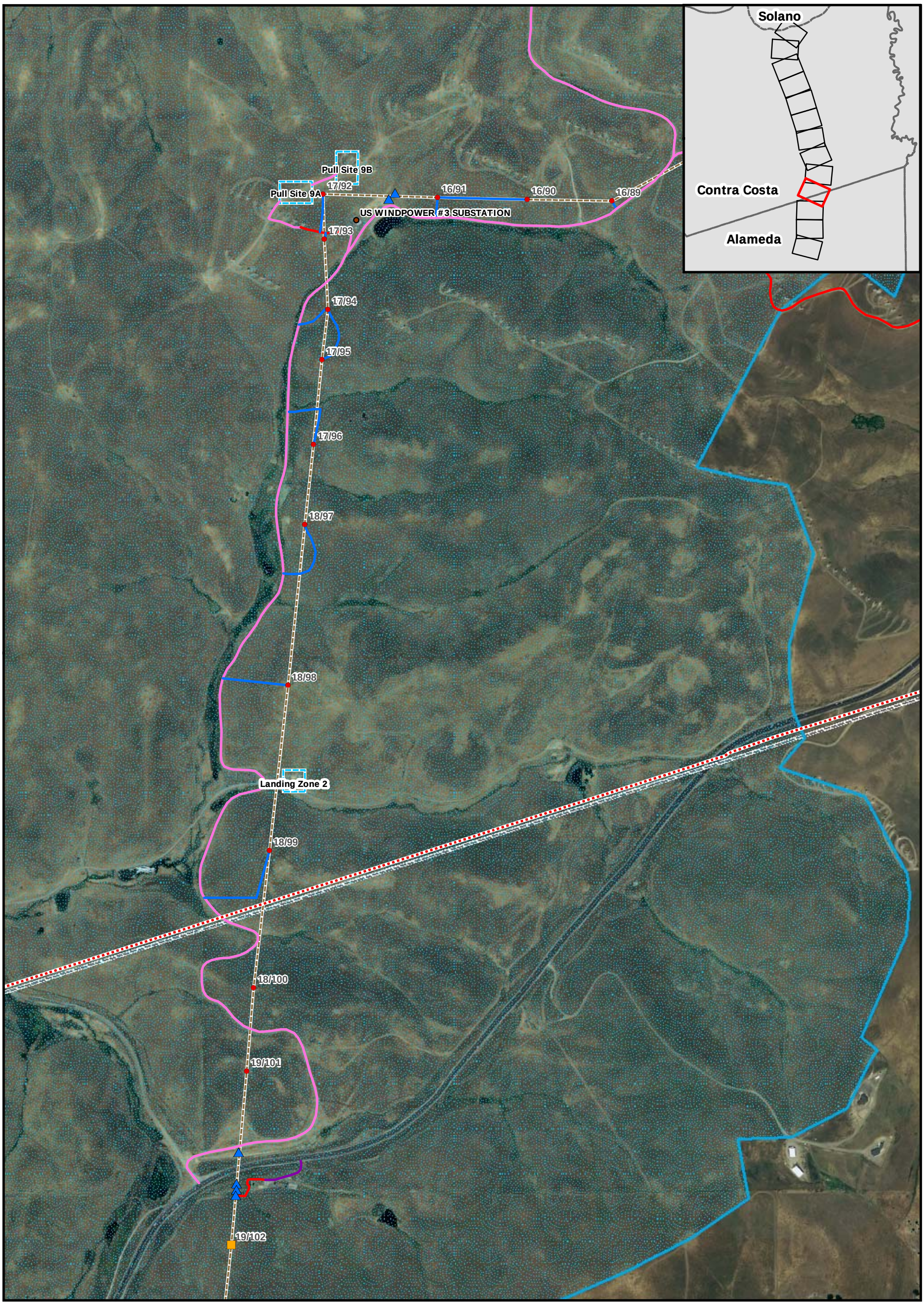

Detailed Project Map 10 of 13

Contra Costa - Las Positas 230 kV Reconductoring Project

- Contra Costa-Lone Tree Line
- Contra Costa-Las Positas Line
- Tower
- Dead End Conversion
- Top Cage Extension
- Crossing Structure
- Pull Site and/or Landing Zone
- Temporary Work Area
- County Boundary
- Habitat Conservation Plan Inventory Area
- Antioch City Limit
- John Marsh/Cowell Ranch Property of the California Department of Parks and Recreation
- Los Vaqueros Reservoir
- Los Vaqueros Watershed
- Springtown Preserve
- Dirt Access Road
- Gravel Access Road
- Overland Access Road
- Paved Access Road
- Paved Footpath Access Road
- Private Property Access Road

INSIGNIA ENVIRONMENTAL

1:10,000

N W E S

0 300 600 1,200 1,800 2,400 3,000 Feet

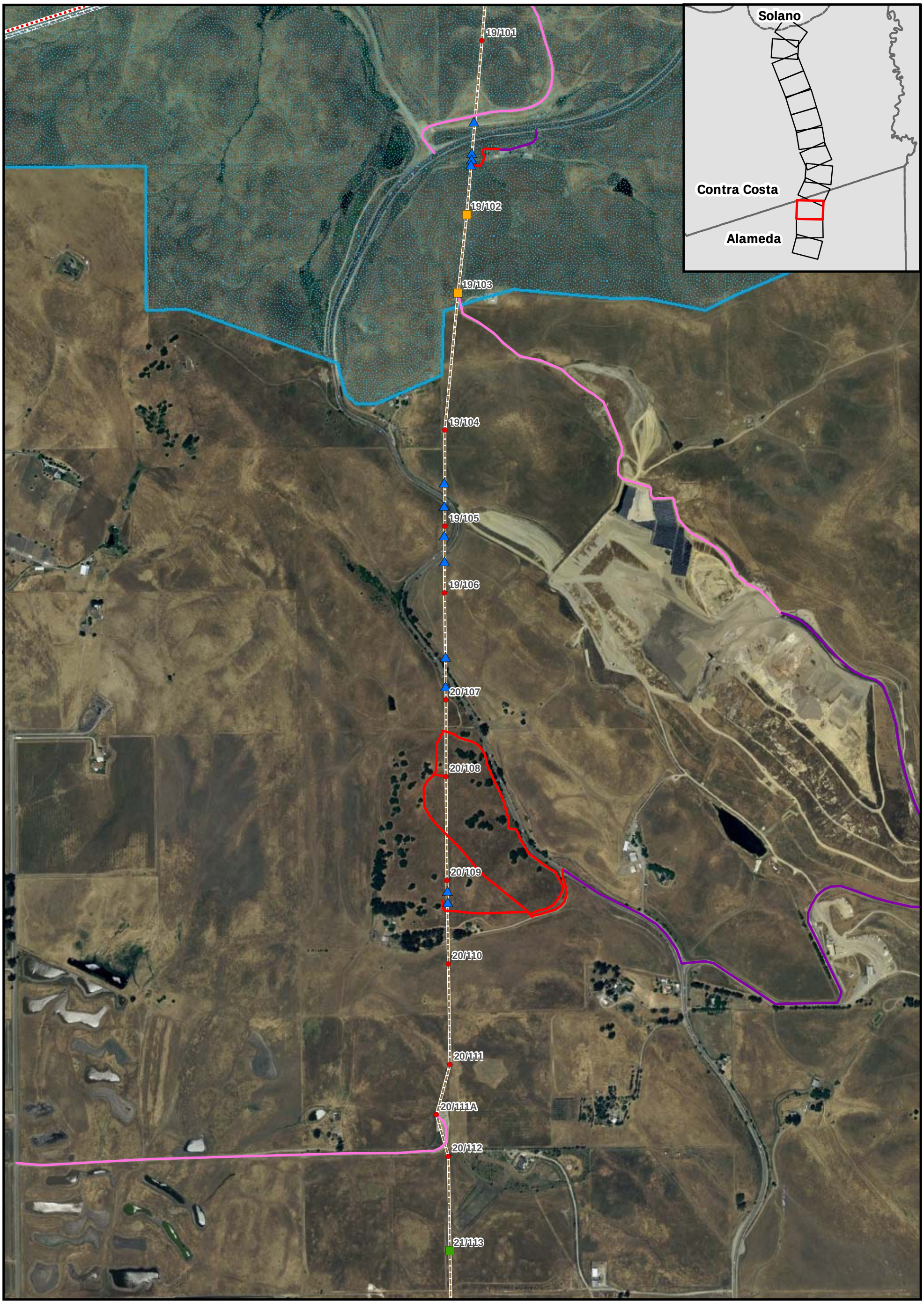

Detailed Project Map 11 of 13

Contra Costa - Las Positas 230 kV Reconductoring Project

- Contra Costa-Lone Tree Line
- Contra Costa-Las Positas Line
- Tower
- Dead End Conversion
- Top Cage Extension
- Crossing Structure
- Pull Site and/or Landing Zone
- Temporary Work Area
- County Boundary
- Habitat Conservation Plan Inventory Area
- Antioch City Limit
- John Marsh/Cowell Ranch Property of the California Department of Parks and Recreation
- Los Vaqueros Reservoir
- Los Vaqueros Watershed
- Springtown Preserve
- Dirt Access Road
- Gravel Access Road
- Overland Access Road
- Paved Access Road
- Paved Footpath Access Road
- Private Property Access Road

INSIGNIA ENVIRONMENTAL

1:10,000

N W E S

Feet

0 300 600 1,200 1,800 2,400 3,000

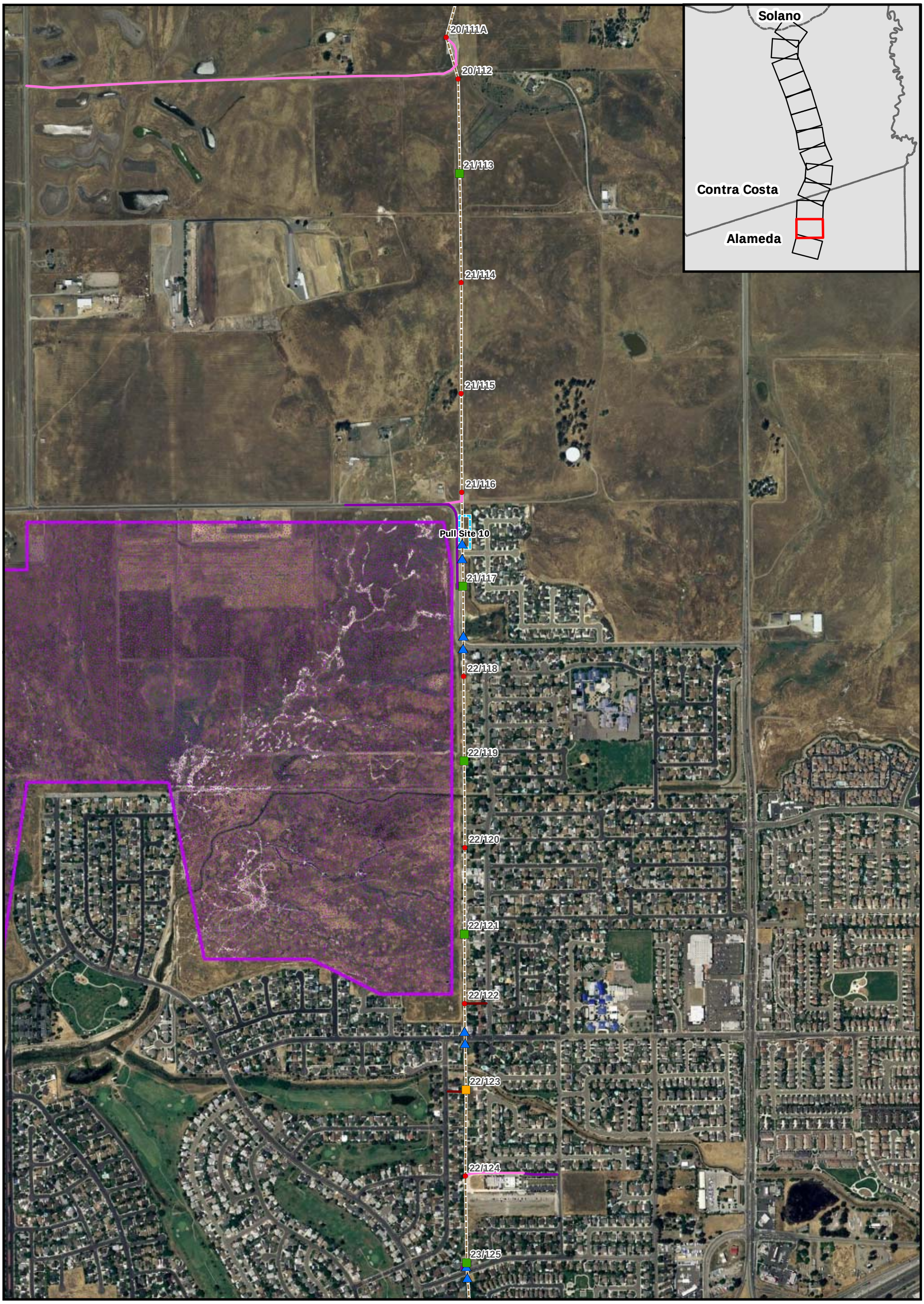

Detailed Project Map 12 of 13

Contra Costa - Las Positas 230 kV Reconductoring Project

- Contra Costa-Lone Tree Line
- Contra Costa-Las Positas Line
- Tower
- Dead End Conversion
- Top Cage Extension
- Crossing Structure
- Pull Site and/or Landing Zone
- Temporary Work Area
- County Boundary
- Habitat Conservation Plan Inventory Area
- Antioch City Limit
- John Marsh/Cowell Ranch Property of the California Department of Parks and Recreation
- Los Vaqueros Reservoir
- Los Vaqueros Watershed
- Springtown Preserve
- Dirt Access Road
- Gravel Access Road
- Overland Access Road
- Paved Access Road
- Paved Footpath Access Road
- Private Property Access Road

INSIGNIA ENVIRONMENTAL

1:10,000

N W E S

0 300 600 1,200 1,800 2,400 3,000 Feet

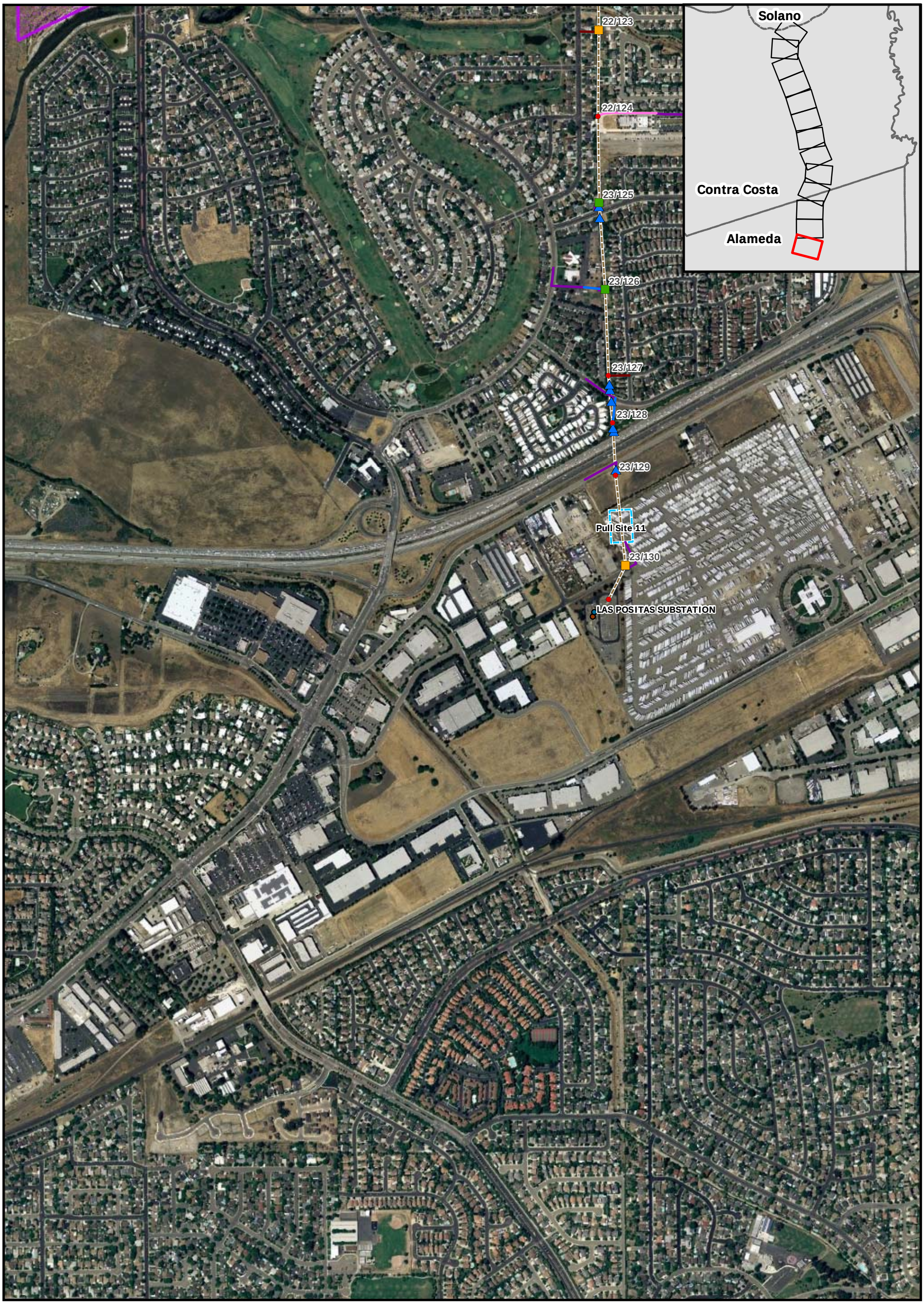

Detailed Project Map 13 of 13

Contra Costa - Las Positas 230 kV Reconductoring Project

- Contra Costa-Lone Tree Line
- Contra Costa-Las Positas Line
- Tower
- Dead End Conversion
- Top Cage Extension
- Crossing Structure
- Pull Site and/or Landing Zone
- Temporary Work Area
- County Boundary
- Habitat Conservation Plan Inventory Area
- Antioch City Limit
- John Marsh/Cowell Ranch Property of the California Department of Parks and Recreation
- Los Vaqueros Reservoir
- Los Vaqueros Watershed
- Springtown Preserve
- Dirt Access Road
- Gravel Access Road
- Overland Access Road
- Paved Access Road
- Paved Footpath Access Road
- Private Property Access Road

INSIGNIA ENVIRONMENTAL

1:10,000

N W E S

0 300 600 1,200 1,800 2,400 3,000 Feet