

Pacheco Creekside

Pacheco Creekside Park is a linear park that was installed as part of the Pacheco Beautification Project in 2011. Featuring native, drought resistant plantings and following the frontage of Grayson Creek, a creekside trail runs along Aspen Drive between Center Avenue and Pacheco Boulevard in Pacheco.

Amenities include:





- ◇ Benches
- ◇ Trash cans
- ◇ Trail

Location

Aspen Dr.
Pacheco, CA 94553



Direction from Martinez

- ◇ Take CA-4 E to Muir Rd. in Pacheco. 
- ◇ Take exit 12A toward Pacheco Blvd. 
- ◇ Turn left on Muir Rd. 
- ◇ Turn right at the first cross St. onto Pacheco Blvd. 
- ◇ Slight right onto Aspen Dr. 